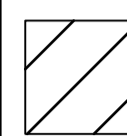
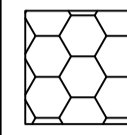
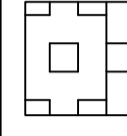
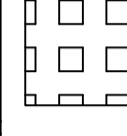

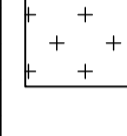
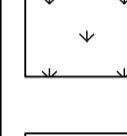


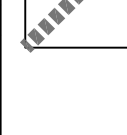

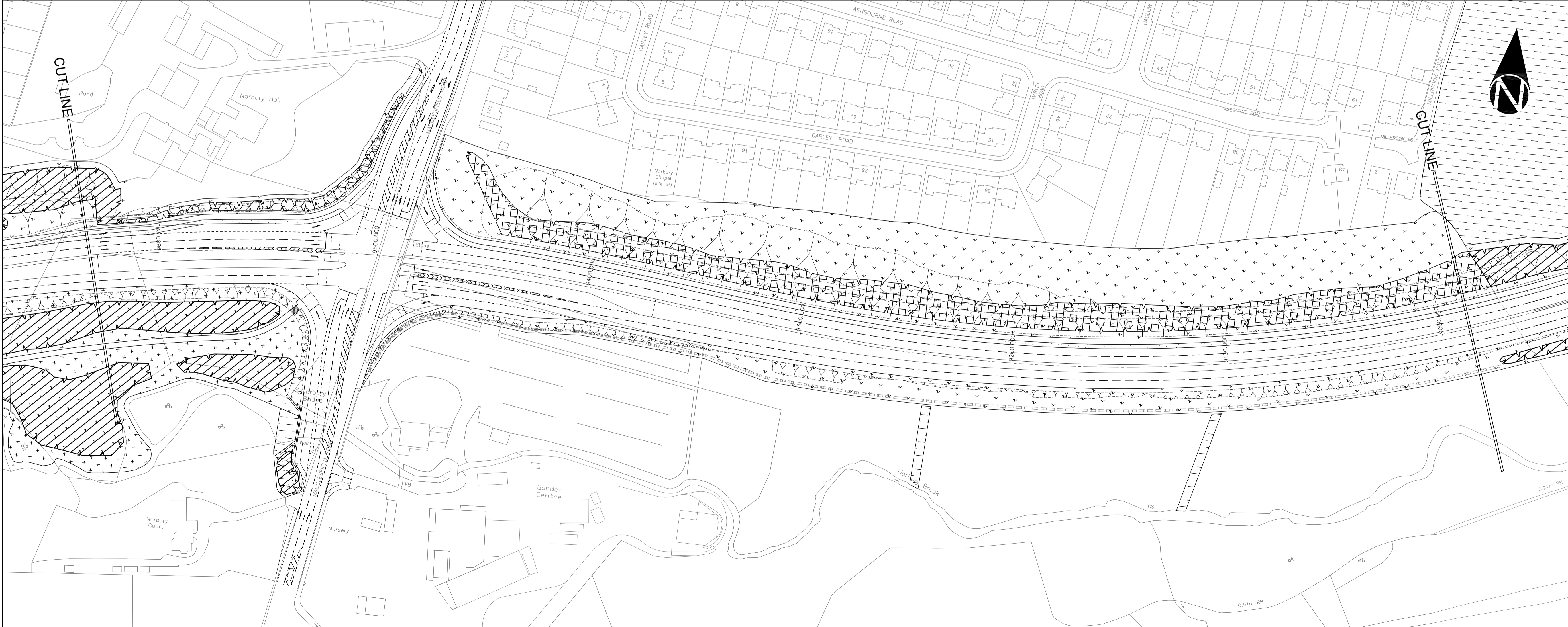
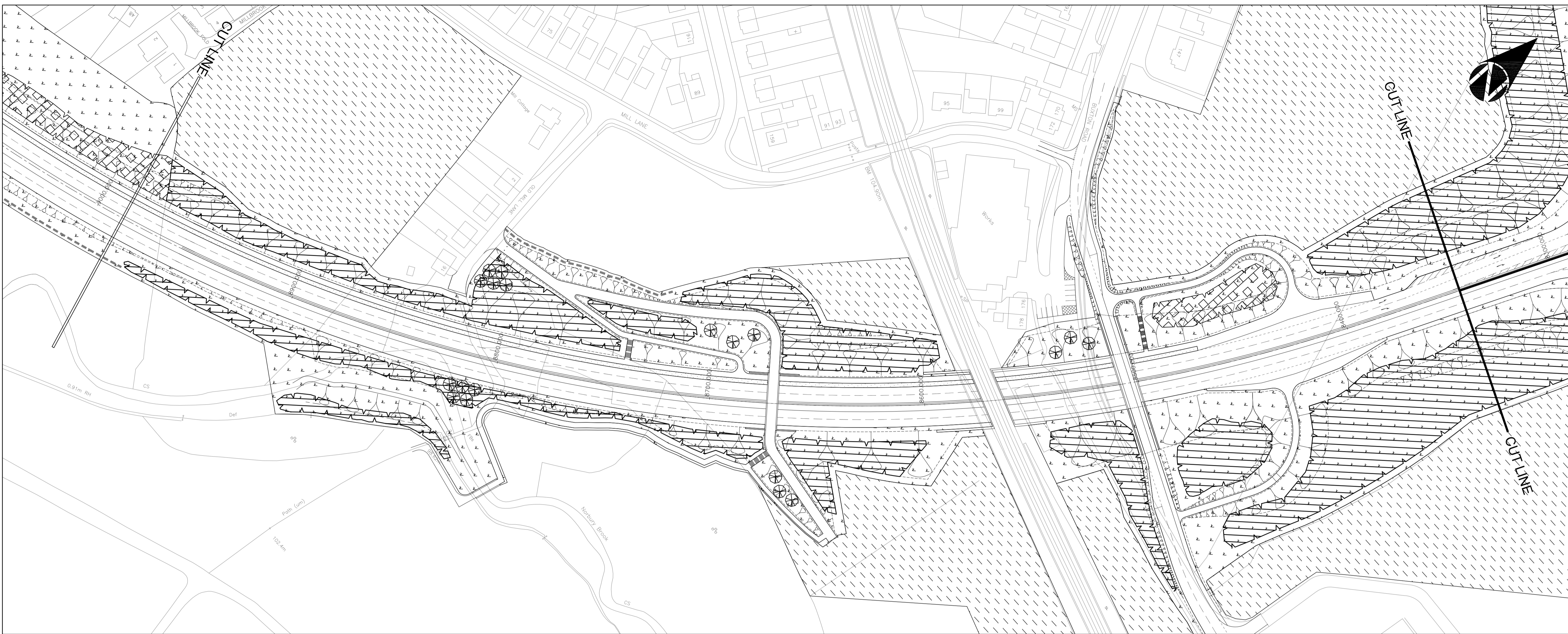


This map is reproduced from Ordnance Survey material with the permission of Ordnance Survey on behalf of the Controller of Her Majesty's Stationary Office © Crown copyright. Unauthorised reproduction infringes Crown copyright and may lead to prosecution of civil proceedings. Stockport Metropolitan Borough Council 100019571 2010

KEY

-  W1 - Woodland / W2 - Woodland Edge
-  S1 - Linear Belts of Shrubs and Trees
-  S2 - Shrubs with Intermittent Trees
-  S3 - Shrubs
-  G1 - Amenity Grassland
-  G2 - Conservation Grassland
-  G3 - Open Grassland
-  G4 - Agricultural Handback
-  T1 - Individual Trees
-  H1 - Native Hedgerow with Trees



Rev.	Drawn	Checked	Date	Revision Details



LANDSCAPE DESIGN AND DEVELOPMENT
STOFFORD HOUSE
STOCKPORT SK1 1SE
TEL: 0161 275 2222
FAX: 0161 275 2223

Job Title

A6 TO MANCHESTER AIRPORT RELIEF ROAD

Drawing Title

**PLANNING APPLICATION
LANDSCAPE DESIGN
SHEET 2 of 12**

Drawn	Engineer	Checked	Approved
ALB	ALB	CW	CW
Date	Date	Date	Date
30/08/13	30/08/13	30/08/13	04/09/13
Size	Scale		
A1	1:1000		
SCG No.	Filename		
SCGNO			
Drawing No.	Revision		
1007_3D_DF7_A6-MA_LD_216			